


## 7.1.4 – Water Conservation



Well



Bore Well



Water Tank

## Water Harvesting





## Water Distribution System in Campus






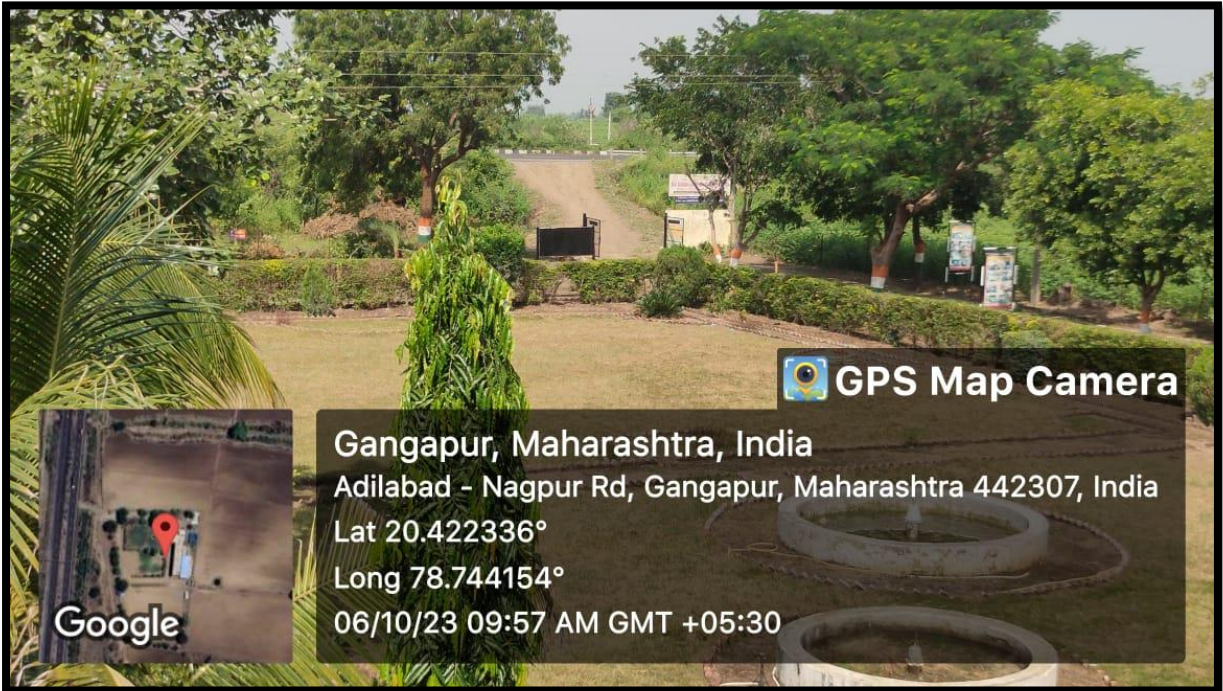
Latitude: 20.422236  
Longitude: 78.744224  
Elevation: 222.05±12 m  
Accuracy: 5.1 m  
Time: 02-15-2023 09:03  
Note: water Disribustion in campus

Powered by NoteCam









 **GPS Map Camera**

**Gangapur, Maharashtra, India**  
Adilabad - Nagpur Rd, Gangapur, Maharashtra 442307, India  
Lat 20.422336°  
Long 78.744154°  
06/10/23 09:57 AM GMT +05:30



Google



 **GPS Map Camera**

**Gangapur, Maharashtra, India**  
Adilabad - Nagpur Rd, Gangapur, Maharashtra 442307, India  
Lat 20.422486°  
Long 78.743661°  
06/10/23 09:50 AM GMT +05:30



Google